

Figure 1. Map of study area. Confluence of study tributary and mainstem Tennessee Valley Creek at blue marker. Tennessee Valley, Marin County, California.

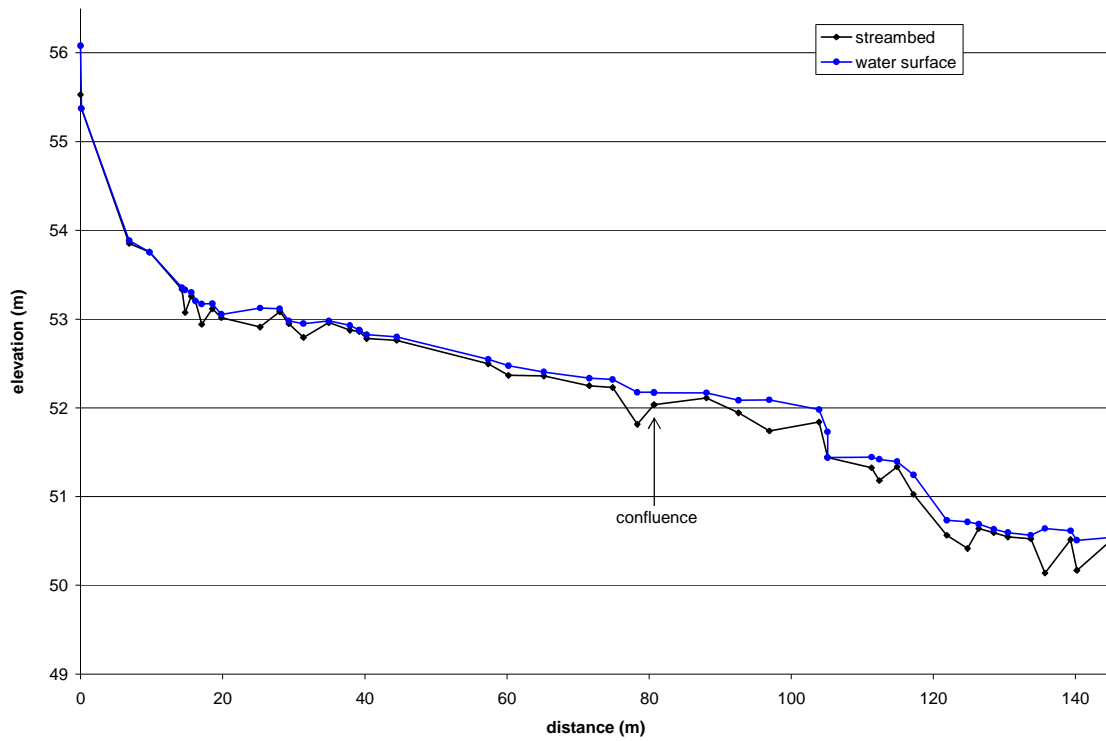


Figure 2. Longitudinal profile of the tributary through the confluence with the mainstem, and the mainstem downstream of the confluence. Tennessee Valley Creek, March 24, 2004.

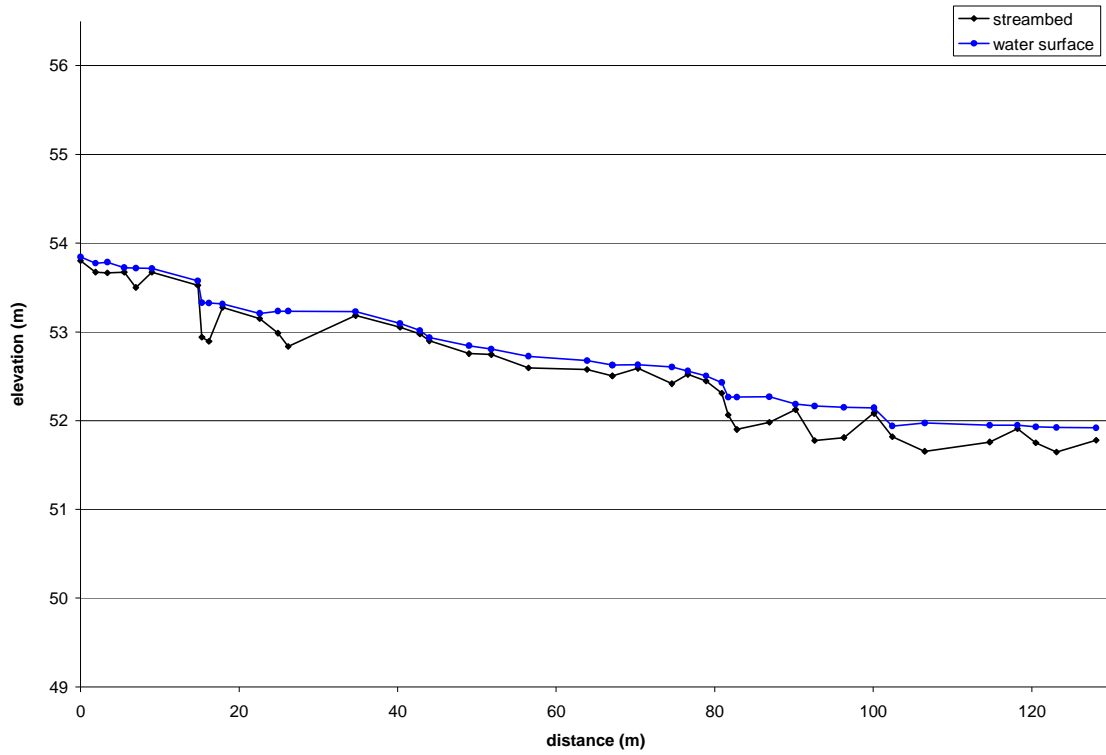


Figure 3. Longitudinal profile of the mainstem downstream to the confluence with the tributary. Tennessee Valley Creek, March 25, 2004.

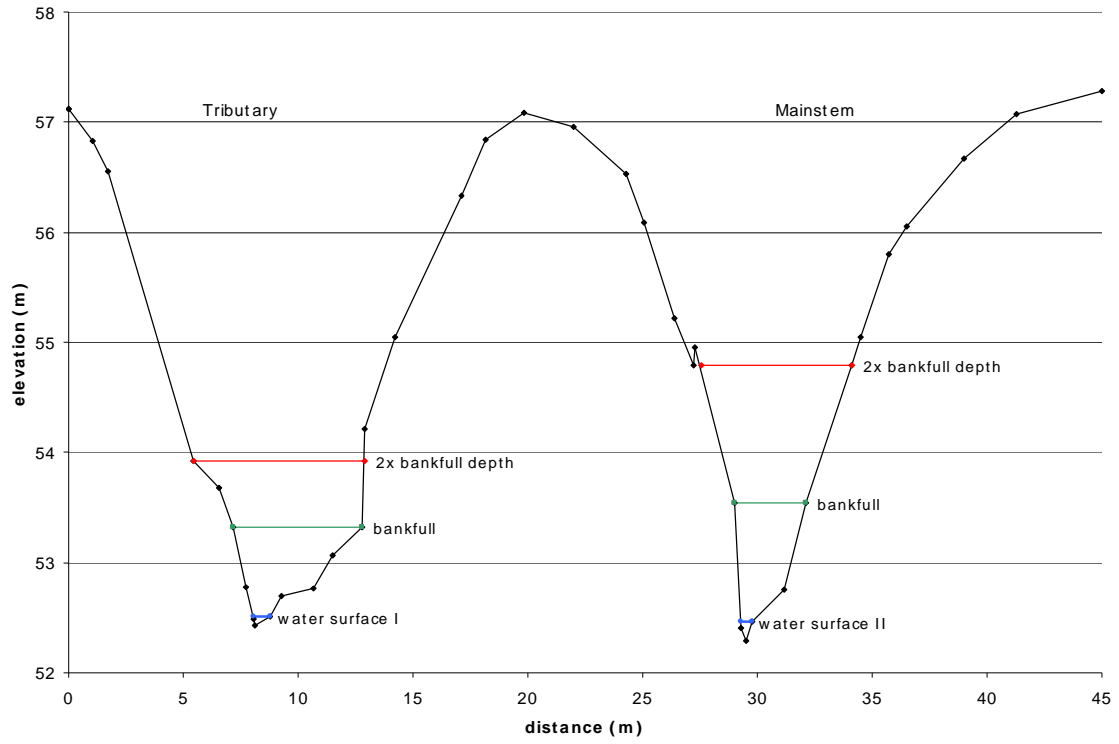


Figure 4. Cross section of tributary and mainstem, showing significant points of bankfull and twice bankfull depth. Tennessee Valley Creek, April 10, 2004.